






Customized Property Map



Greene County Legend

-  Interstate Highway
-  US Highway
-  State Route
-  Local Roads
-  Schools
-  Parks
-  Buildings
-  Hydrography
-  Parcel Number
-  Lot Number
-  Parcel Boundary
-  Corporation Boundary
-  Topography

This map was prepared as the tax map for Greene County as prepared by the Greene County Engineer in accordance with Section 5713.09 of the Ohio Revised Code. Greene County assumes no legal responsibility for the information contained on this map. Users noting errors or omissions are encouraged to contact the Greene County GIS Department.

Created On: 2/13/2020

1 inch = 100 feet

